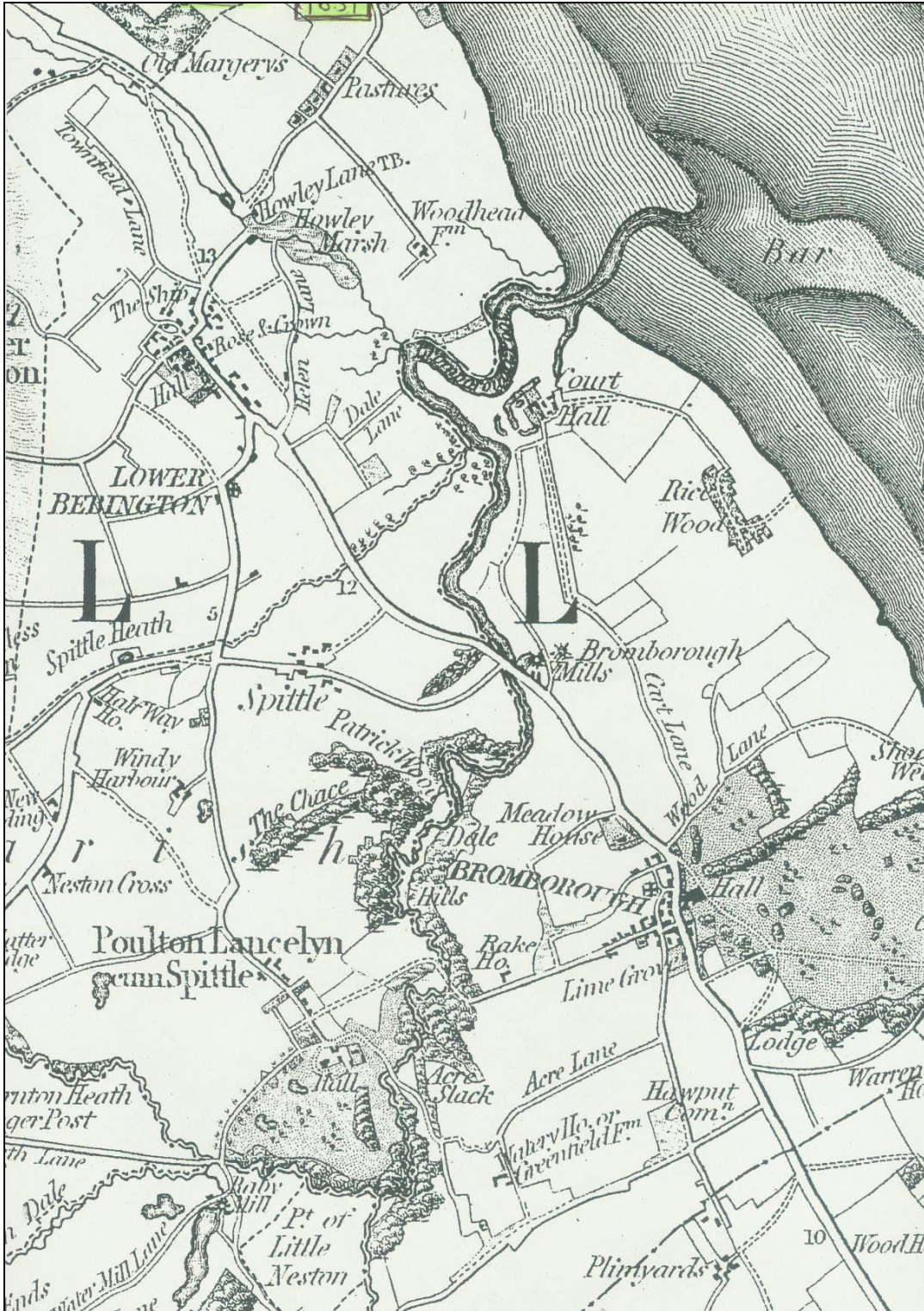


SECTION 3 – APPENDICES

MAPS

Map 1



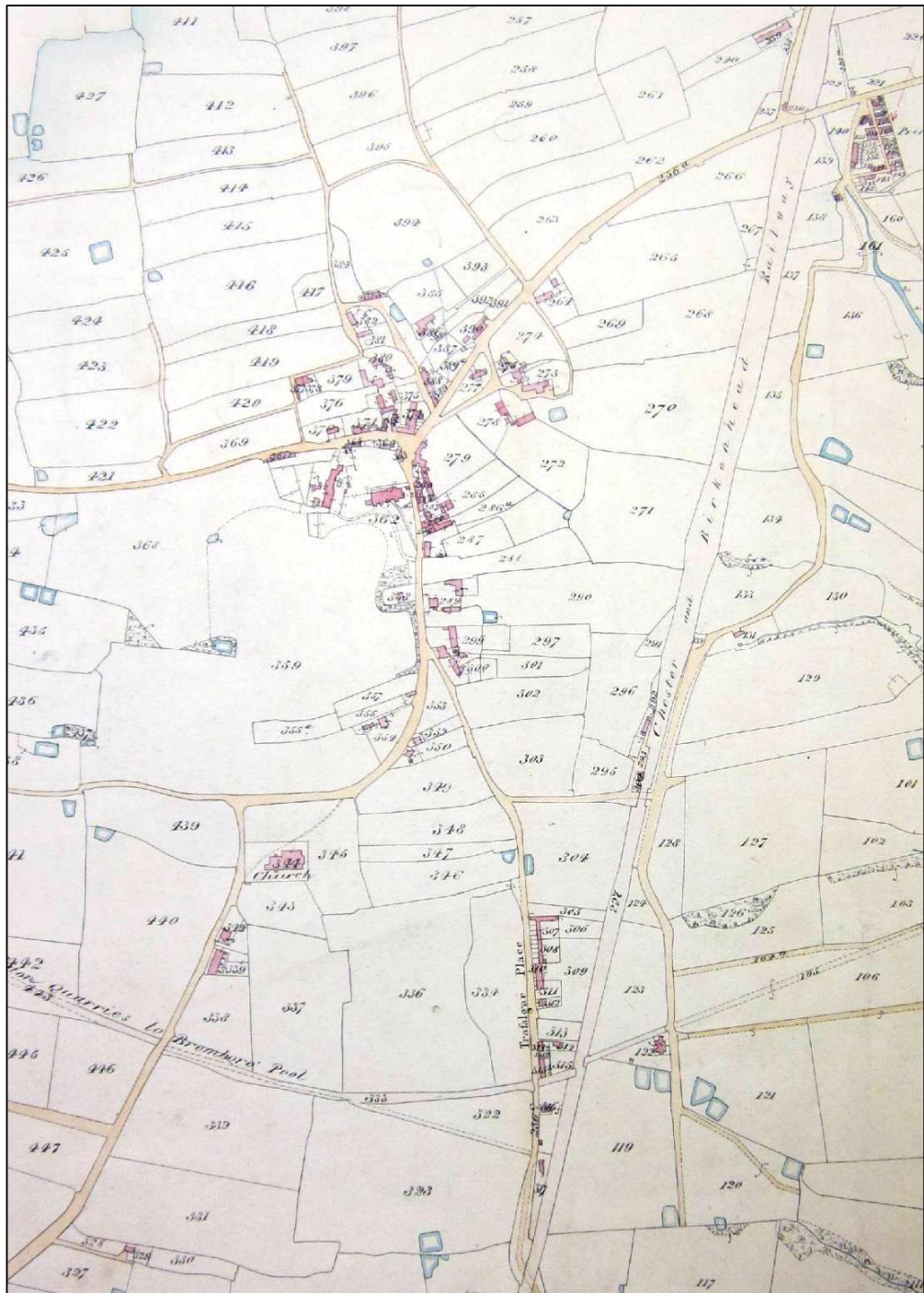
Lower Bebington in Bryant's Map of 1831

Map 2



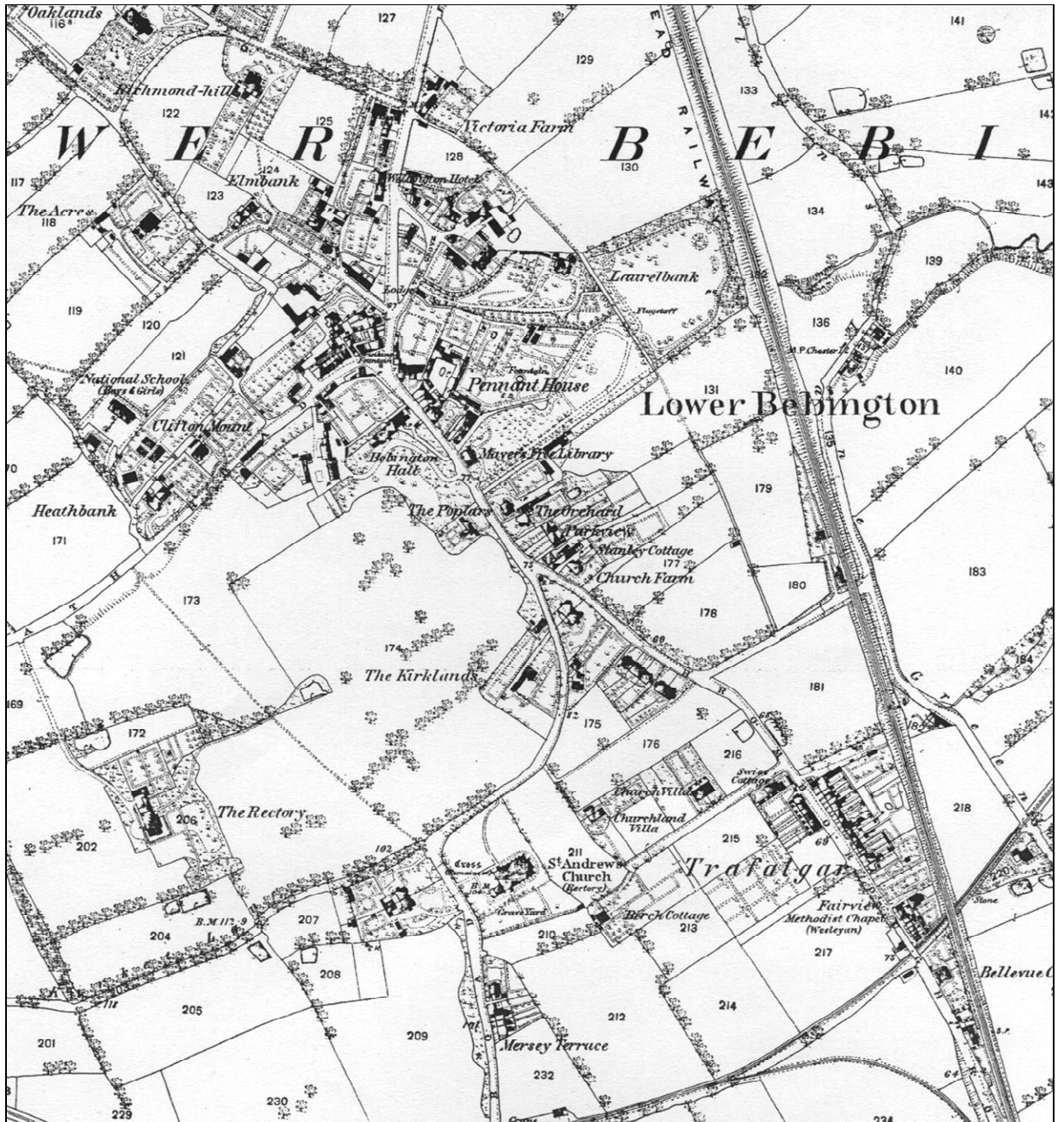
1st ed Ordnance Survey 1" 1840

Map 3



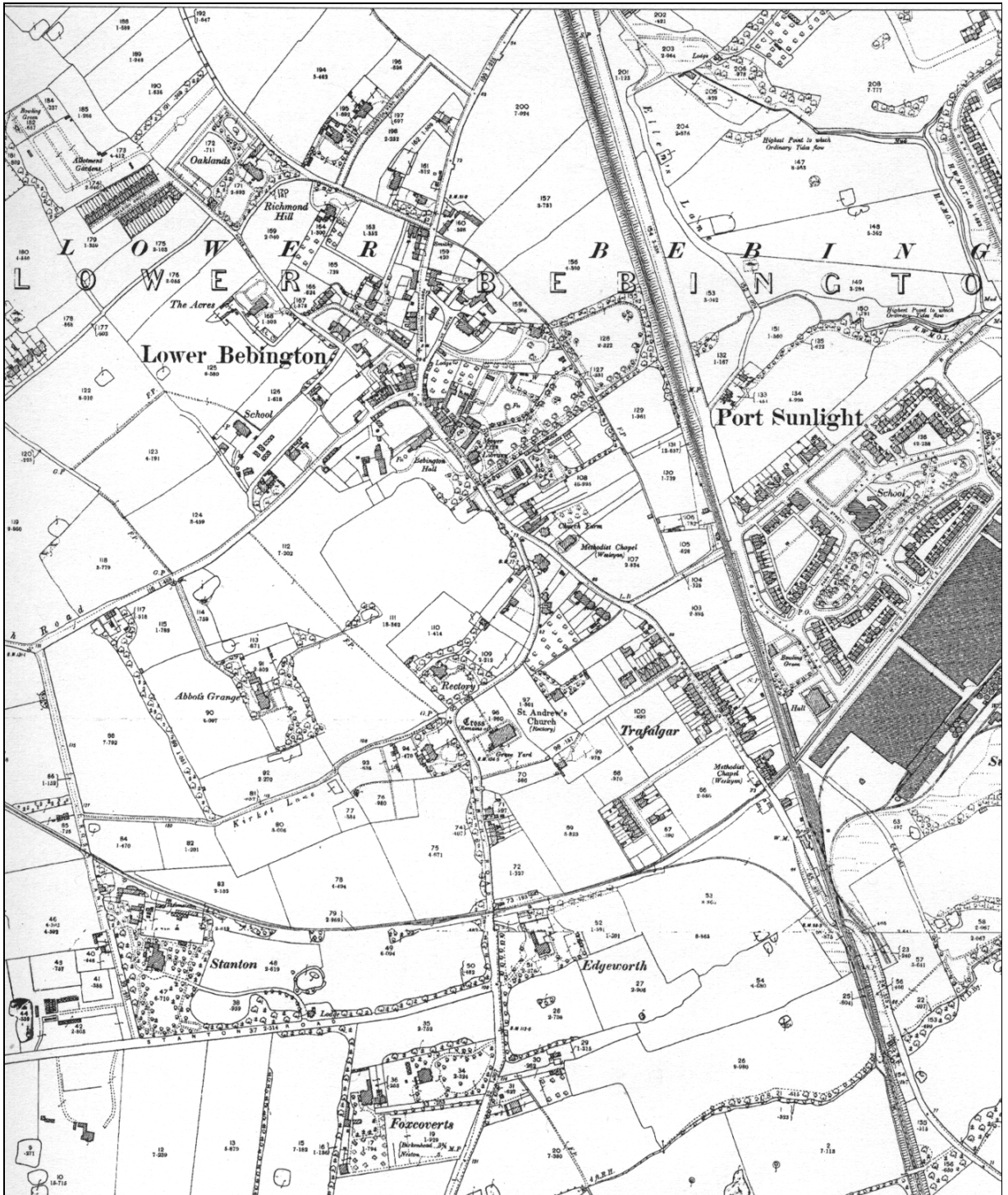
Tithe map ca. 1845

Map 4



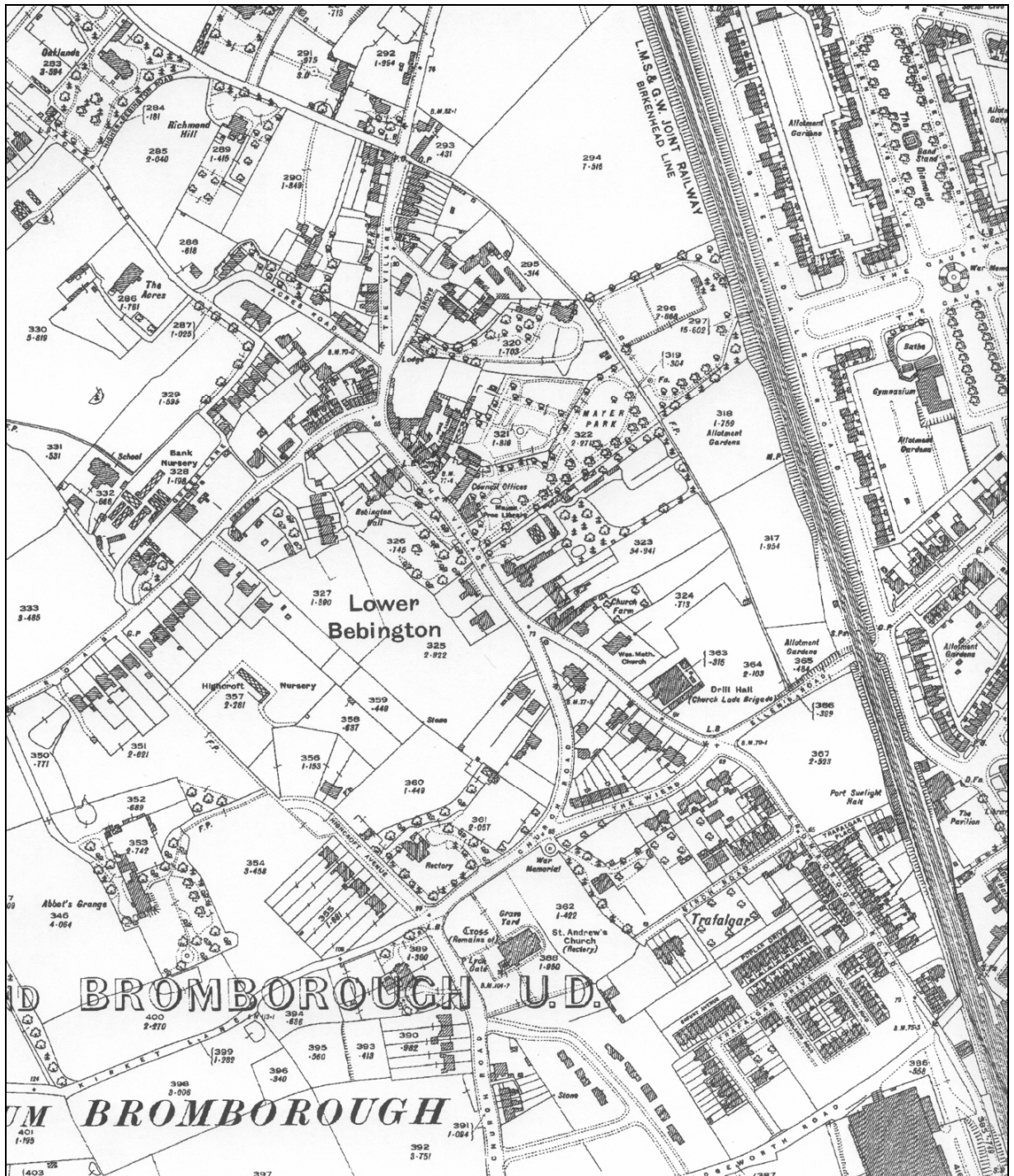
1st edition Ordnance Survey 1875

Map 5

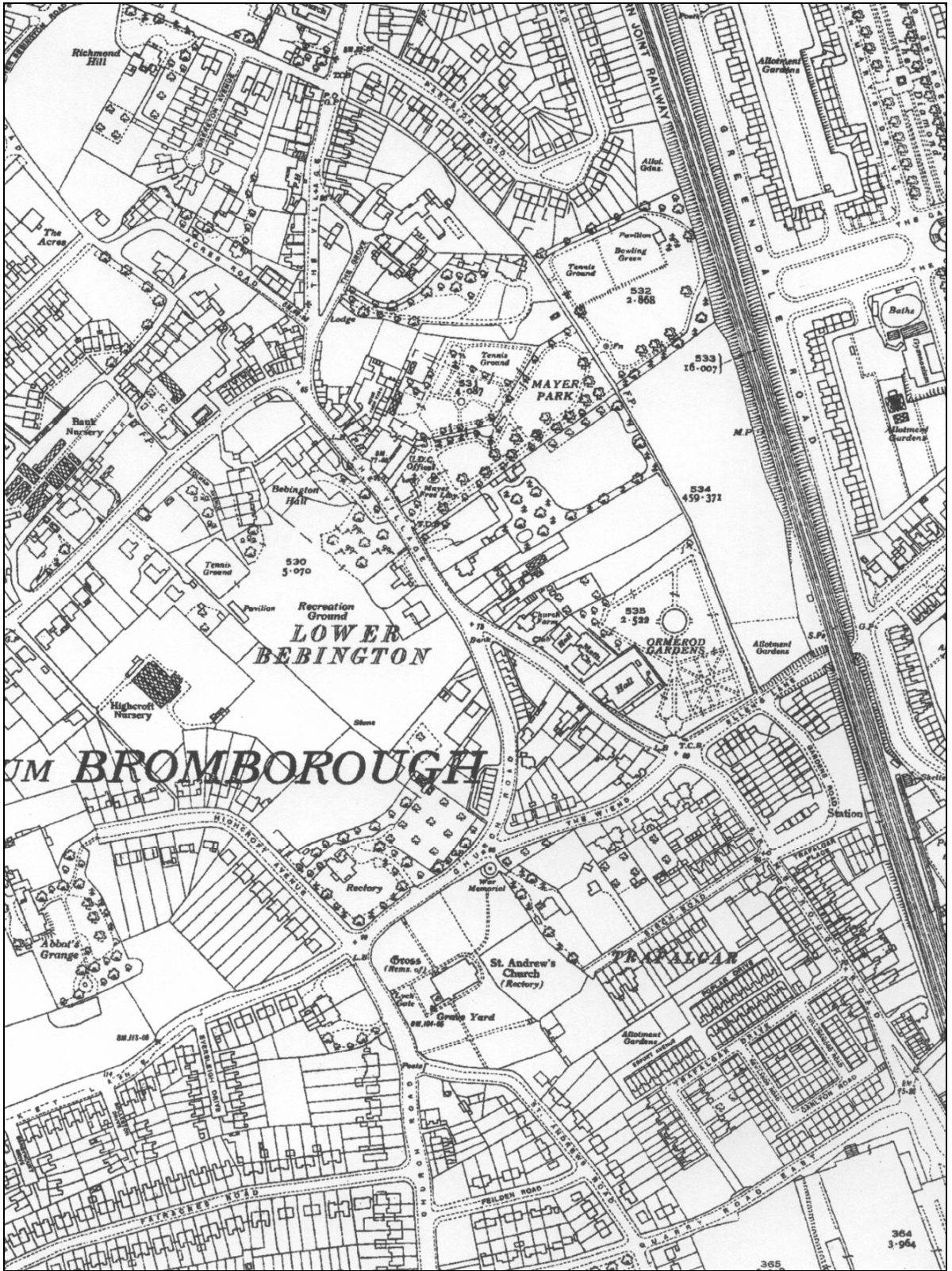


2nd edition Ordnance Survey 1890s

Map 6



Lower Bebington 3rd edition Ordnance Survey ca. 1910s



Ordnance Survey 4th edition 1930s.

Map 7



Major pedestrian routes through Lower Bebington